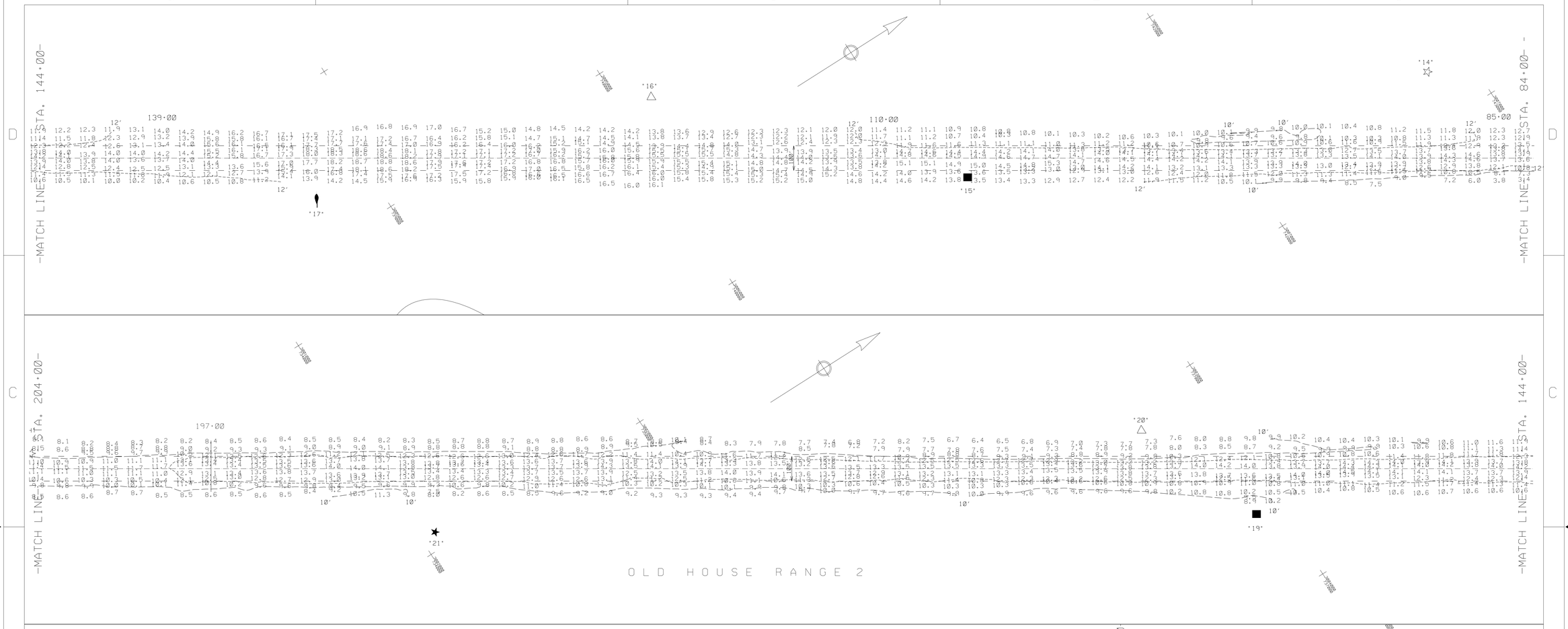



SCALE: 1:2000

200 100 0 100 200 300

SCALE IN FEET

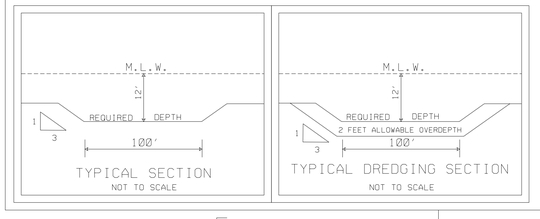

NOTE:

NAVIGATION AIDS LOCATED WITH DISTRICT SURVEY VESSEL, ACCURACY +/- 3 METERS.

		EASTING	NORTHING	LATITUDE	LONGITUDE
LIGHT	# 14	3006791	742831	35.74374	75.60649
DM	# 15	3006166	741019	35.73883	75.60880
DM	# 16	3005199	740116	35.73644	75.61216
CAN	# 17	3004786	738779	35.73281	75.61370
DM	# 19	3003668	736895	35.72774	75.61769
DM	# 20	3003131	736686	35.72717	75.61952
LIGHT	# 21	3001932	734064	35.72013	75.62386
LIGHT	# 24OH	3000800	732862	35.71693	75.62780

NOTES:

SOUNDINGS ARE EXPRESSED IN FEET AND TENTHS AND REFER TO LOCAL M.L.W..
PROJECT SURVEYED WITH DISTRICT SURVEY VESSEL "BEAUFORT". USING D.G.P.S.
HORIZONTAL POSITIONING EQUIPMENT AND 200 KHZ SOUNDING EQUIPMENT.

TIDE GAGE LOCATED AT: DM #5 & LT #24 OH (BRIDGE TO MANTEO DATUM).

HORIZONTAL DATUM NAD 1983

THIS PROJECT WAS DESIGNED BY THE WILMINGTON DISTRICT
OF THE U.S. ARMY CORPS OF ENGINEERS. THE INITIALS OR
SIGNATURES AND REGISTRATION DESIGNATIONS OF INDIVIDUALS
APPEAR ON THESE PROJECT DOCUMENTS WITHIN THE SCOPE OF THEIR
EMPLOYMENT AS REQUIRED BY ER 1110-1-8152.

THE INFORMATION DEPICTED ON THIS MAP REPRESENTS THE RESULTS OF SURVEYS MADE ON THE DATE INDICATED AND CAN ONLY BE CONSIDERED AS INDICATING THE GENERAL CONDITIONS EXISTING AT THAT TIME.

CONDITION SURVEY

SYMBOL	DESCRIPTIONS	DATE	APPROVED

REVISIONS

U.S. ARMY ENGINEER DISTRICT
CORPS OF ENGINEERS
WILMINGTON, NORTH CAROLINA

US ARMY CORPS OF ENGINEERS

MANTEO (SHALLOWBAG) BAY, N.C.

OLD HOUSE CHANNEL

RANGE 2 (84+00 TO 248+00)

SURVEYED BY: CRP	SCALE: 1:2000	PLATE NUMBER:	SURVEYED: 29-31 JULY 2003
DRAWN BY: AGF	DATE: 5 AUGUST 2003		
CHECKED BY:	MAP FILE NO. MB 105-03-33		SHEET OF
REVIEWED BY:			
APPROVED BY:			
CHIEF, NAVIGATION BRANCH			

SAWNAV / NAV / MANTEO / 2003 / OHC729.DGN
OH20729.XST/.DAT /.QTY RANGE 2
MAN729.CO COMBINED .CO FILE FOR ALL REACHES

.../3009SAAF/MANTEO/ohc729.dgn 08/11/2003 01:38:55 PM