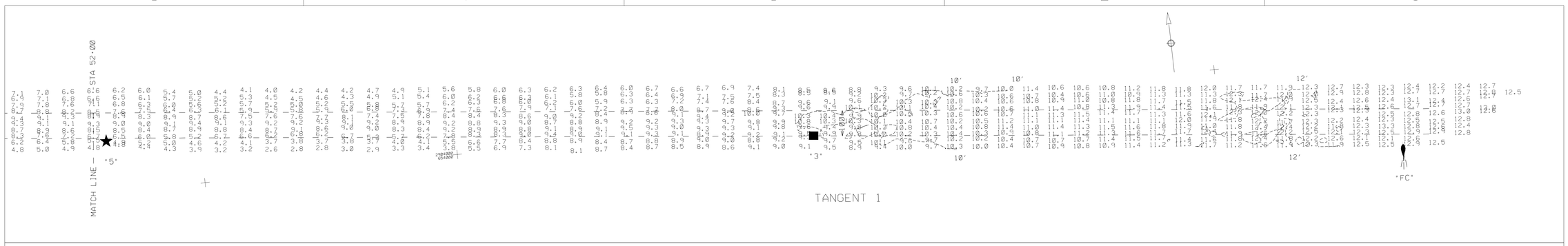



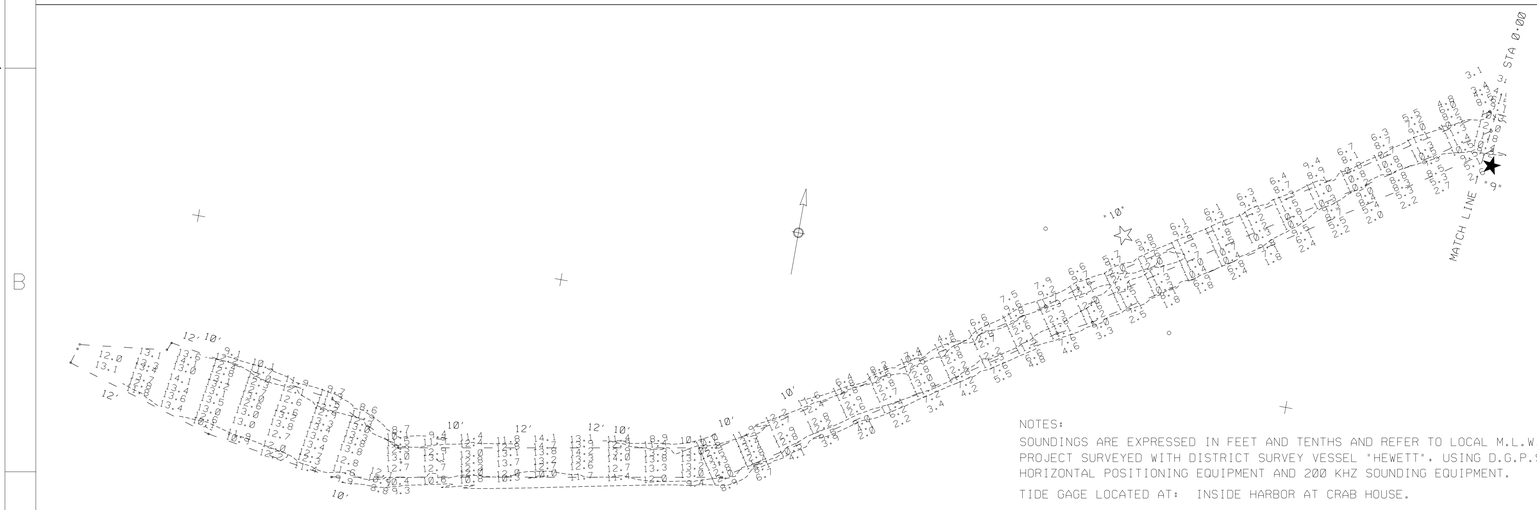

NOTES:

SOUNDINGS ARE EXPRESSED IN FEET AND TENTHS AND REFER TO LOCAL M.L.W..
PROJECT SURVEYED WITH DISTRICT SURVEY VESSEL "HEWETT". USING D.G.P.S. HORIZONTAL POSITIONING EQUIPMENT AND 200 KHZ SOUNDING EQUIPMENT.

TIDE GAGE LOCATED AT: INSIDE HARBOR AT CRAB HOUSE.

HORIZONTAL DATUM NAD 1983

NAVIGATION AIDS LOCATED BY SURVEY VESSEL. ACCURACY +/- 3 METERS.

		EASTING	NORTHING	LATITUDE	LONGITUDE
LT. BUOY	"FC"	2907721	653641	35 30.45996	75 56.96577
DAY MARKER	• 3	2905387	653905	35 30.51528	75 57.43444
LIGHT	• 5	2902611	654205	35 30.57877	75 57.99205
DAY MARKER	• 7	2899778	654515	35 30.64405	75 58.56111
LIGHT	• 9	2897388	654769	35 30.69799	75 59.04111
LIGHT	• 10	2896538	654367	35 30.63588	75 59.21487

THE INFORMATION DEPICTED ON THIS MAP REPRESENTS THE RESULT OF SURVEYS MADE ON THE DATE INDICATED AND CAN ONLY BE CONSIDERED AS INDICATING THE GENERAL CONDITIONS EXISTING AT THAT TIME. BECAUSE THESE CONDITIONS ARE SUBJECT TO RAPID CHANGE, DUE TO THE SHOALING EVENTS, A PRUDENT MARINER SHOULD NOT RELY EXCLUSIVELY ON THE INFORMATION PROVIDED HERE.

SCALE: 1:2000
200 100 0 100 200 300
SCALE IN FEET

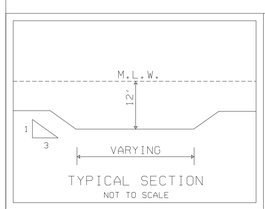

TYPICAL SECTION
NOT TO SCALE

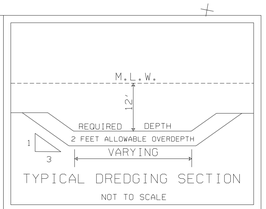

TYPICAL DREDGING SECTION
NOT TO SCALE

CONDITION SURVEY

SYMBOL	DESCRIPTIONS	DATE	APPROVED
	REVISIONS		

U.S. ARMY ENGINEER DISTRICT
CORPS OF ENGINEERS
WILMINGTON, NORTH CAROLINA

US ARMY CORPS OF ENGINEERS

FAR CREEK

SURVEYED BY: MAS	SCALE: 1:2000	PLATE NUMBER:	SURVEYED: 3 OCTOBER 2003
DRAWN BY: AGF	DATE: 8 OCTOBER 2003		
CHECKED BY:	MAP FILE NO. FC 105-03-3		
REVIEWED BY:			
APPROVED BY:			
CHIEF, NAVIGATION BRANCH			

FARCREEK/2003/FC11003.DGN
FC11003.FC21003.FC31003.FC41003.DAT / .XST

.../30098AAF/FAR CREEK/fc11003.dgn 10/08/2003 12:59:14 PM